

Map 2: Operations Plan

Harvest CF East 205, 206A STEM
































Worktype: Harvest_Clearfall

Task:  HA0001254


Task Area: 26.19 HA

Soft Barriers and Road Closed Signage to be displayed by HQplantations

Soft Barriers and Road Closed Signage to be displayed by HQplantations

-  Road Closed
-  Load Check Point
-  Truck Turn Around
-  Row Direction - Existing
-  Snig Direction
-  Special Management Area
-  CLOSED
-  Gravel Pit
-  Permanent Waterpoint
-  Experiment
-  Fence
-  Hazard
-  Contaminated Site
-  EVNT Species
-  Pest Occurrence
-  Acid Sulfate Risk (<5m ASL)
-  HCV3 Ecosystems and Habitats
-  Access Route
-  Haul Route
-  All Weather
-  Dry Weather Only
-  Roads
-  Firebreak
-  Apiary Site Has Permit
-  Mapped Drainage (Unclassified)
-  Growth Plot
-  HQP Plantation
-  HQP Custodial Lands
-  State Forest (non PLA)
-  DCDB
-  Potential Koala Habitat

When printed at A4: Scale: 1:25,000 and 1 cm = 250 metres



Prepared by HQPlantations Pty Ltd. solely for internal use. HQPlantations Pty Ltd does not accept any responsibility for any loss or damage resulting from reliance on the map. No part of this map may be reproduced or copied in any form without prior written permission from HQPlantations Pty Ltd. All rights reserved. ©

User: dalej Date: 9/08/2024

